



Returning the focus,  
Connecting the future to the past,  
One community united

# Speakers



**Phil Edwards**  
Superintendent, Angleton I.S.D

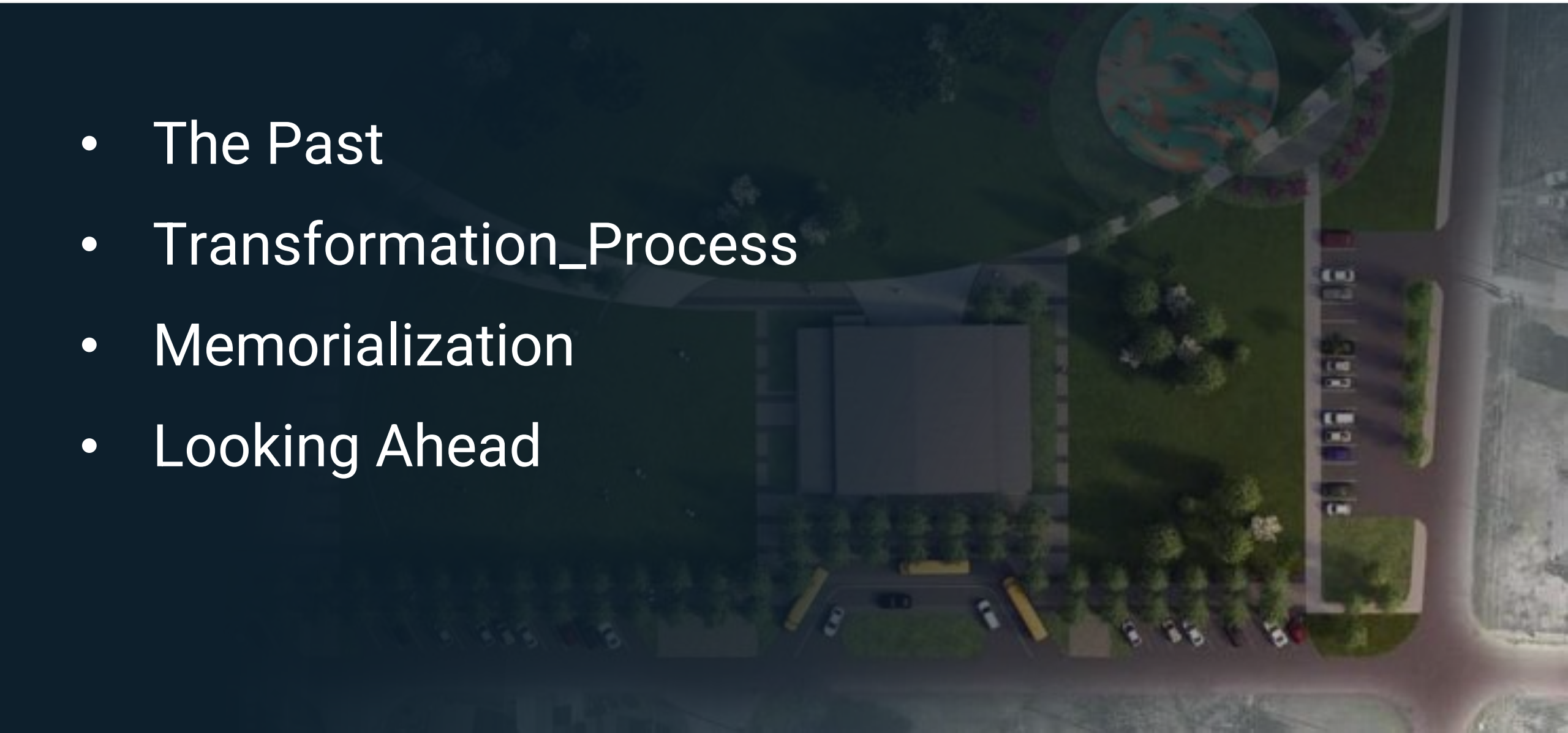


**Sofia Dusek**  
Senior Principal, PBK



**Elizabeth Giusti**  
Associate Principal, PBK

- The Past
- Transformation\_Process
- Memorialization
- Looking Ahead



# Location



**ANGLETON, TX**  
**Brazoria County**

# The Past



1897 Angleton Independent School District is established

Early 1900's

Multiple African American one room schools are established throughout the Angleton Area.

Snipe Colored School is one of these in nearby Snipe, Texas and is relocated to Angleton in a one room school house on the Marshall Site and identified as 'The Colored School'.

1923 Reverend Abraham B. Marshall becomes Principal of 'The Colored School.' Upon his death in 1941, the campus is renamed to the Marshall School.

1941 – 1942

Angleton area African American Schools are consolidated with the Marshall School

1941

Angleton Colored High School (Abraham B. Marshall High School) is established



# The Past

1947 – Original One Room Building expanded into (5) Classrooms serving nine grade levels




W. Live Oak Street

First School Building

# The Past

1948 – Marshall High School Gymnasium is constructed



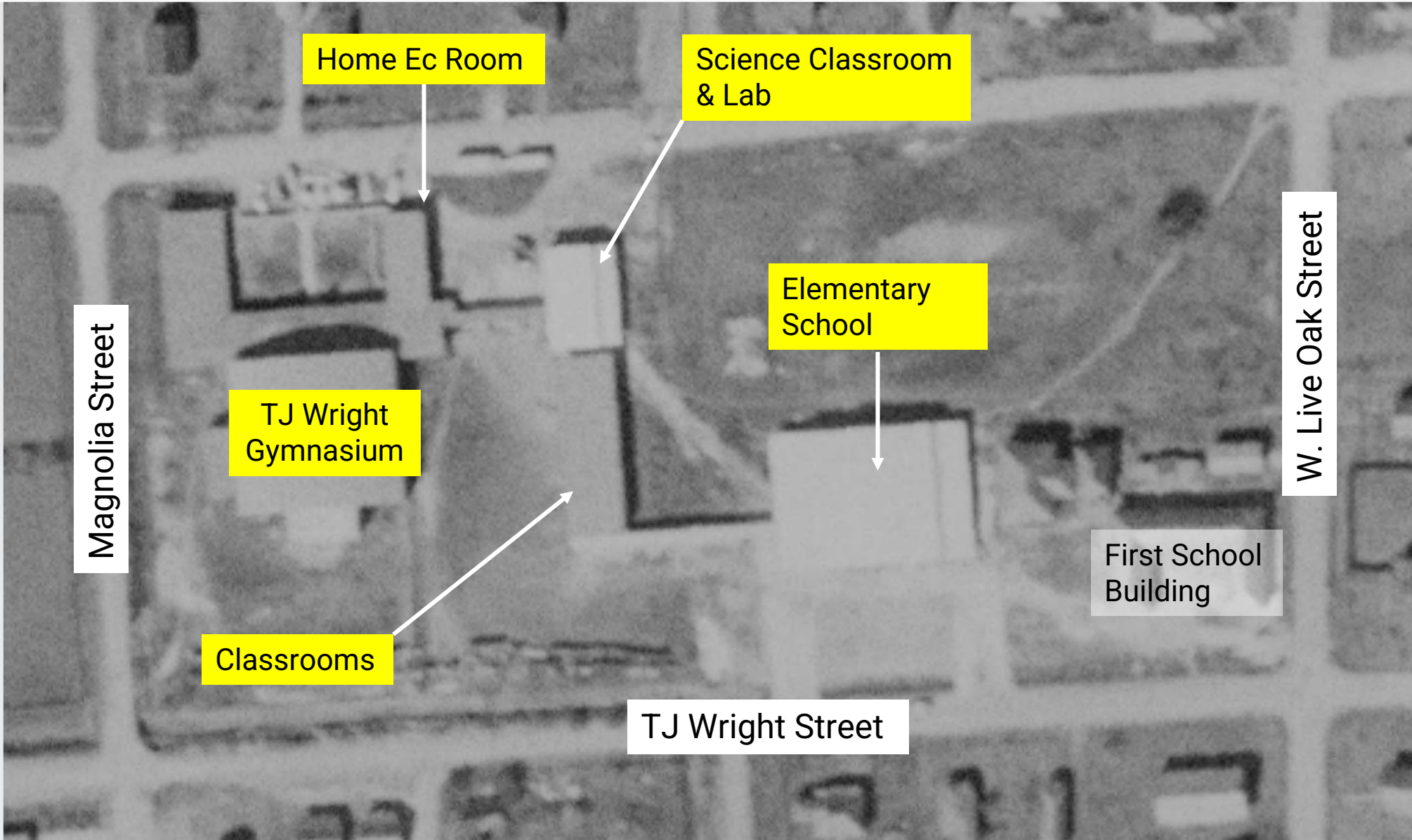
# The Past

1958 – Marshall Elementary School (7 classrooms, commons areas, cafeteria, and stage) is constructed



# The Past

1961 – Marshall Campus Aerial



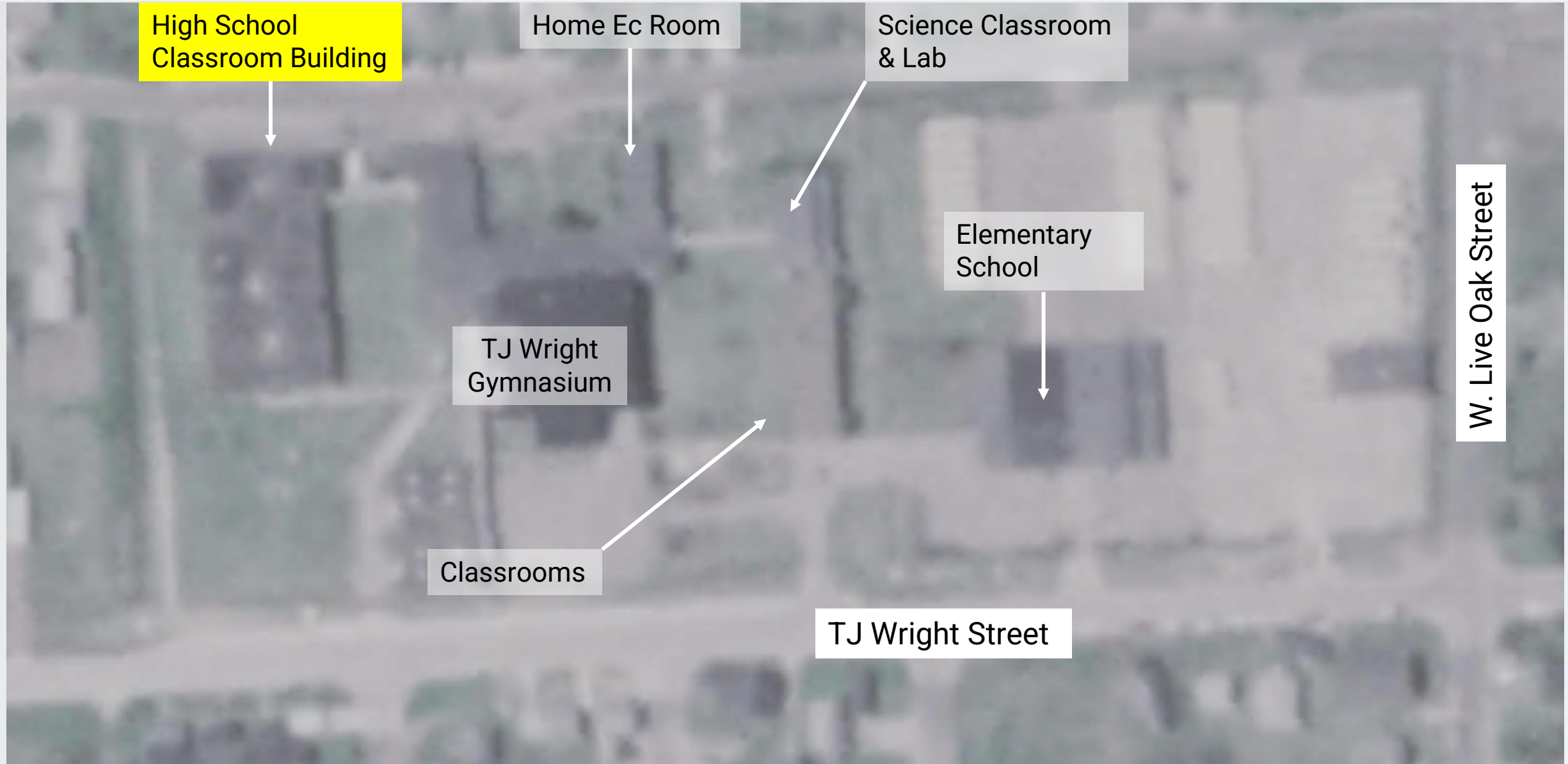
# The Past

## Marshall High School Classroom Building



# The Past

1983– Marshall Campus Aerial



# Integration

1965 – Angleton ISD Board of Trustees votes to desegregate Angleton Schools

1967-1968 – All Marshall Schools were closed and African American students are fully integrated into the Angleton School System – Smooth Integration process

1967-1980 – Angleton ISD Kindergarten is housed out of Marshall High School Building, other buildings are utilized for Angleton ISD administrative functions

1980's - 2021 – Remainder of the Marshall site serves as the Transportation Center for Angleton I.S.D.




# Transformation

2007 Bond Referendum – Funds are set aside for the TJ Wright Memorial



PRINCIPAL  
Thomas J. Wright, Sr.



# Transformation

Marshall Teachers & Staff gathered in the T.J. Wright Gym for a meeting



# Transformation

## TJ Wright Memorial



# Process

2019 Bond – New Transportation Center is approved by voters

2021 – New Transportation Center is Constructed

2022 Bond - \$3Million in Bond funds allocated to the Marshall Site



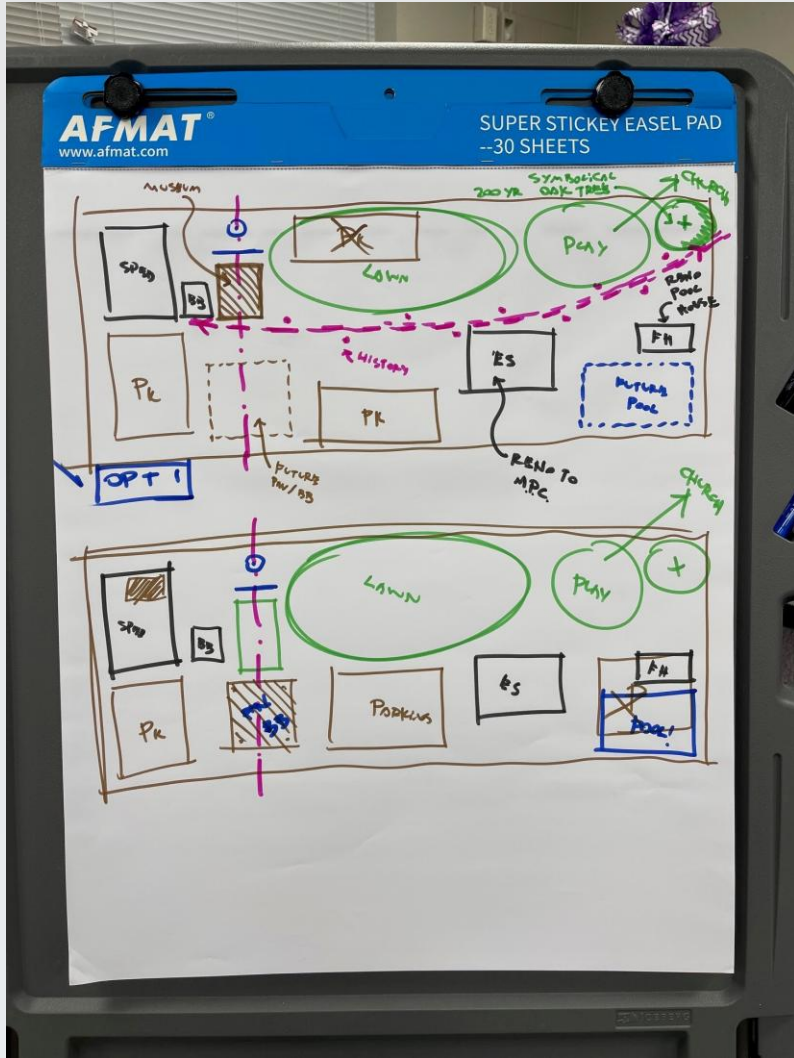
# Process

## Marshall Alumni Association



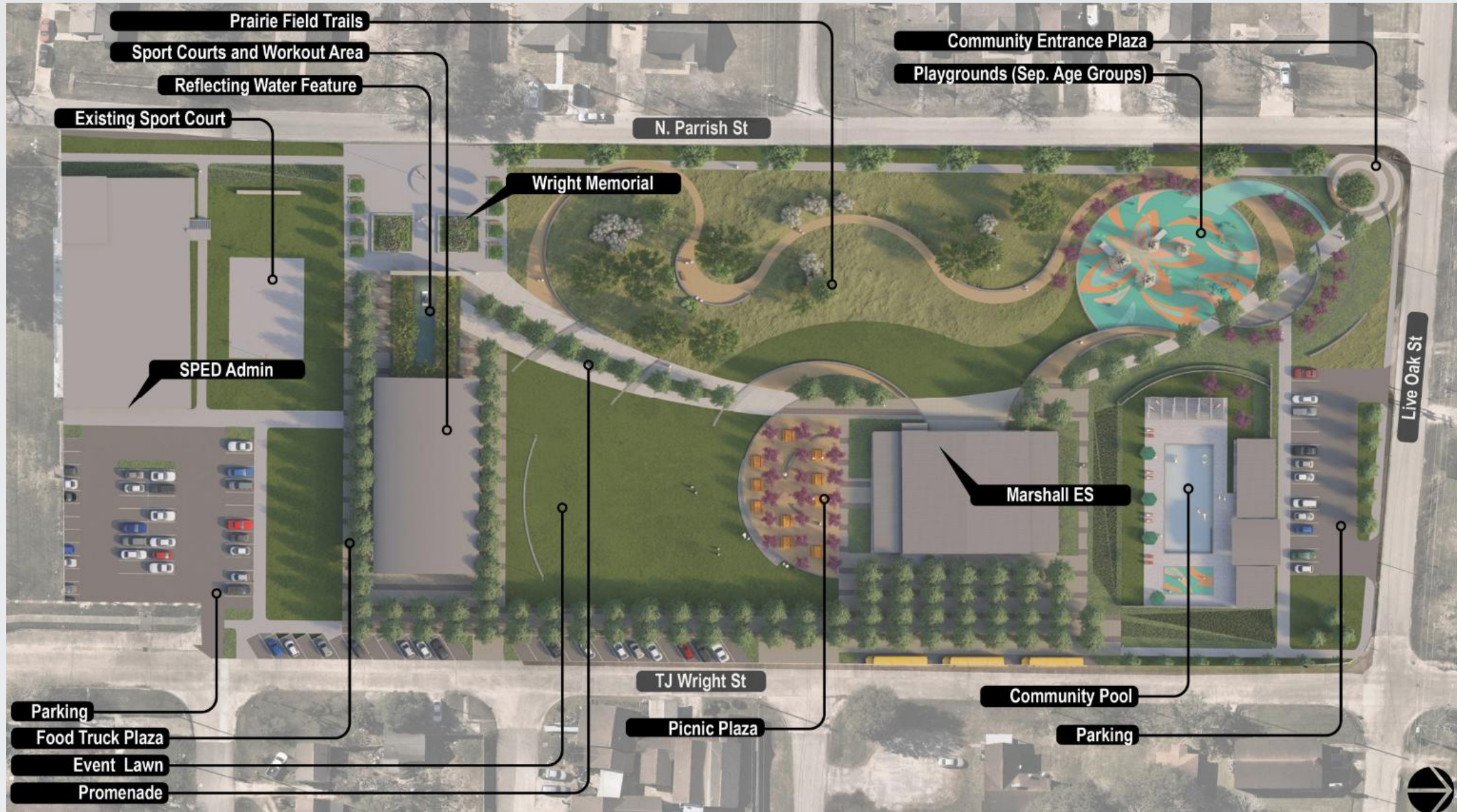
# Process

June 2023 – November 2023 Committee Meetings  
Reaching Consensus



# Process

## Master Plan Preliminary Option



# Process

Master Plan Final Option



# Process

## Master Plan Design Elements



Park Entry




Connecting Sidewalk



Open Park Area



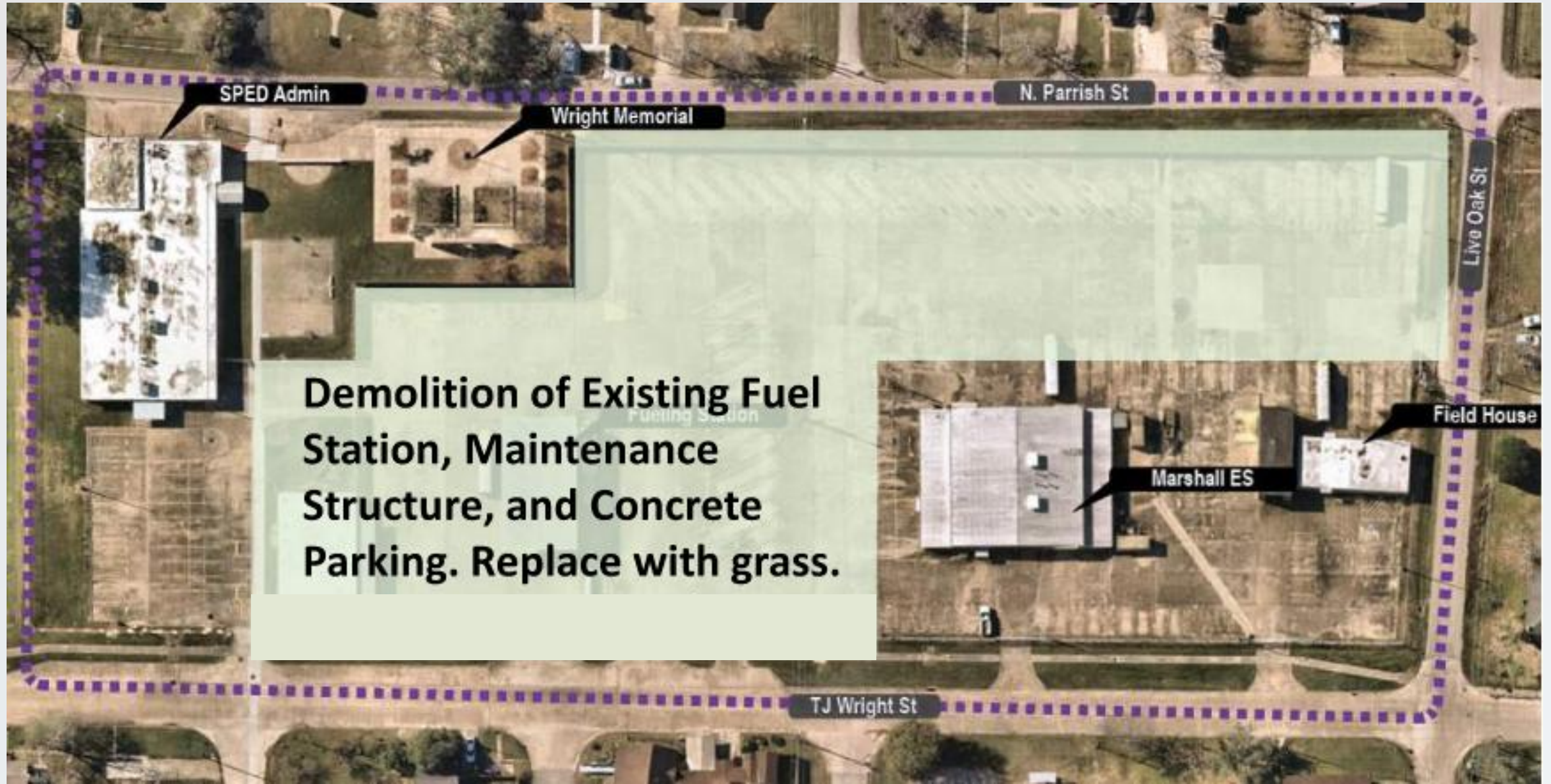
Playground





# Process

Phasing – Phase 1A - Demolition



# Process

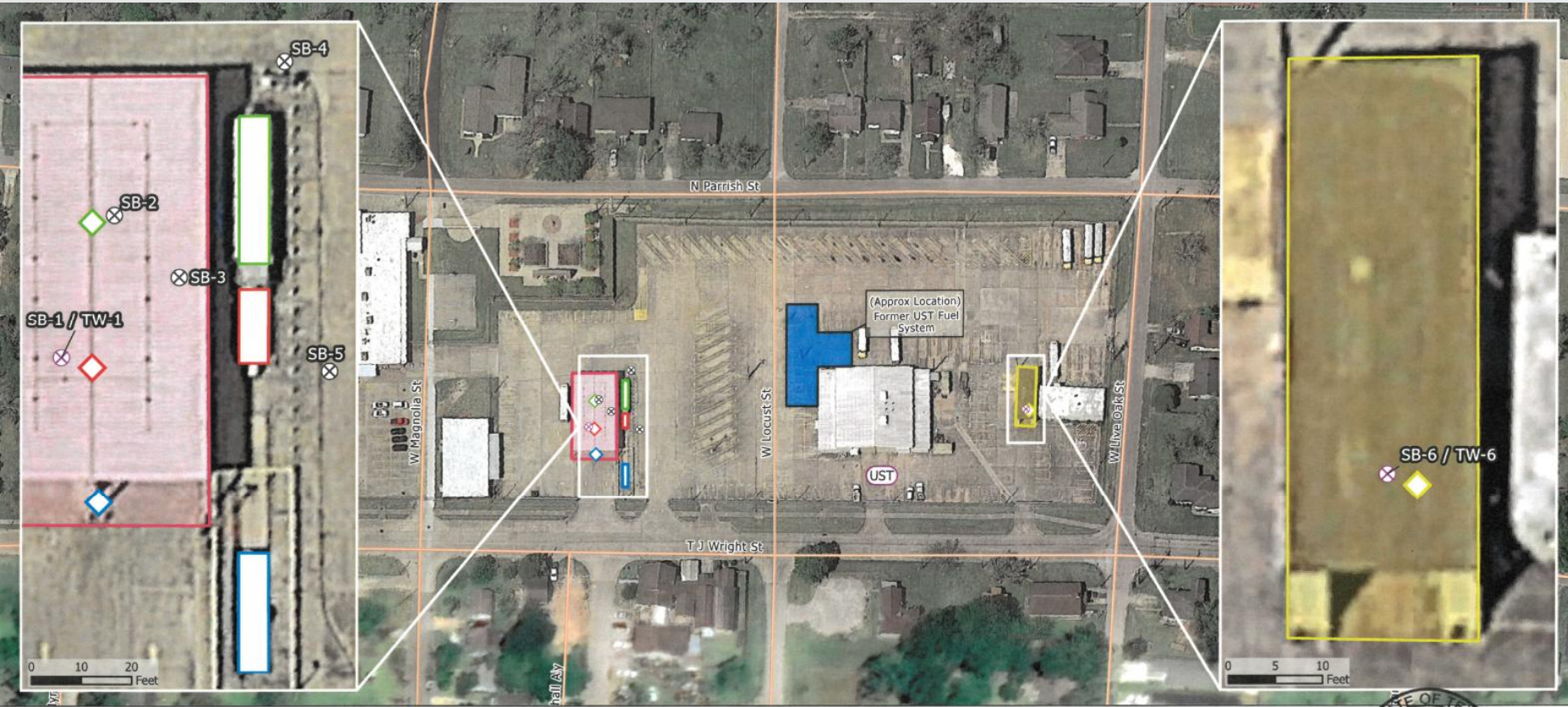
## Phasing – Phase 1B – Extension of Marshall Memorial



New planters, Concrete and Brick Pavers, Lion Statue, Additional Trees & Benches

# Process

# Site Remediation



- Hazardous Materials Assessment – Asbestos, LBP's, & PCB's
- Phase II Limited Subsurface Report – Underground Storage Tanks & Above Ground Storage Tanks

10,000-Gallon Diesel Aboveground Storage Tank	Diesel Fuel Dispenser	Soil Boring / Temporary Well
2,000-Gallon Gasoline Aboveground Storage Tank	Gasoline Fuel Dispenser	Soil Boring
Propane Aboveground Storage Tank	Propane Fuel Dispenser	(UST) (Approx Location) of Former Used Oil Underground Storage Tank
Fuel Dispenser Island Canopy	Floor Drain	Major Roads
Wash Bay		

0 50 100 Feet

Scale does not apply to inset maps.

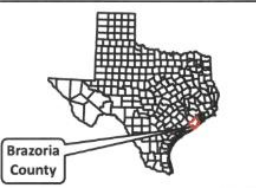
STATE OF TEXAS

**Cory R. Hungate**

Geology  
15294

PROFESSIONAL GEOSCIENTIST

9/27/23



**RABA KISTNER**

1011 W. Lewis Street, Conroe, TX 77301  
 P 281.210.0084  
 TBPE Firm F-3257  
 TBPG Firm 50220

Project No. AHF2308300  
 Issue Date: 09/21/2023  
 Drawn By: KFR

Source:  
 Aerial imagery obtained from  
 Google Earth - April 2022.

**PROJECT & SAMPLE LOCATION**

300 T.J. Wright Street  
 Angleton, Brazoria County, Texas 77515

**FIG. 1**

# Process

## Construction Process



# Process

## Construction Process



# Memorialization



# Memorialization

Phase 1B – Completed for Annual Alumni Reunion



# Looking Ahead

## Phase 2 – Marshall History Center



### Key Notes

1. Existing SPED Building
2. Existing Memorial
3. Marshall Memorial Extension Phase 1
4. Added Picnic Tables and Trees Phase 1
5. Playground - Future Phase
6. Open Air Pavilion – Future Phase
7. New Basketball Court – Future Phase
8. Existing Marshall School
9. Existing Field House and Parking
10. Marshall Park Entrance Signage – Future Phase

An aerial photograph of a school campus, dimmed to serve as a background. The image shows a large building, a parking lot with several cars and buses, a playground with colorful equipment, and surrounding greenery. The text 'THANK YOU!' is overlaid in large white letters across the center of the image.

# THANK YOU!

Questions?